






Southern Frederick Area Plan

i. Route 277 Triangle and Urban Center Study ii. Tasker Woods

Land Use - DRAFT 7/1/2013

-  Southern Frederick Area Plan
-  Tasker Woods Boundary
-  Artrip
-  Route 277 Triangle & Urban Center Study Boundary
-  Urban Development Area
-  Sewer & Water Service Area
-  Parcels
- Long Range Land Use Plan**
-  Business
-  Mixed-Use
-  MUCO
-  HC
-  Warehouse
-  Industrial
-  Heavy Industrial
-  Commercial Rec
-  Community Center
-  Extractive Minin
-  Fire & Rescue
-  Historic
-  Institutional
-  MUIO
-  Mobile Home Com*
-  ERR
-  Neighborhood Vi*
-  PUD
-  Park
-  Recreation
-  Residential
-  School
-  URBAN CENTER

