




SUB # 02 - 23: Lake Frederick - Phase 6 Section B

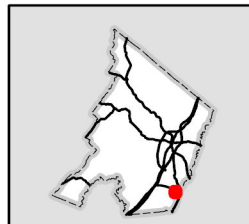
PIN: 87 - A - 102

185 Townhouse Lots

Location Map



-  Application
-  Sewer and Water Service Area
-  Parcels



0 250 500 1,000 Feet

Frederick County Planning & Development
107 N Kent St
Winchester, VA 22601
540 - 665 - 5651
Map Created: July 27, 2023